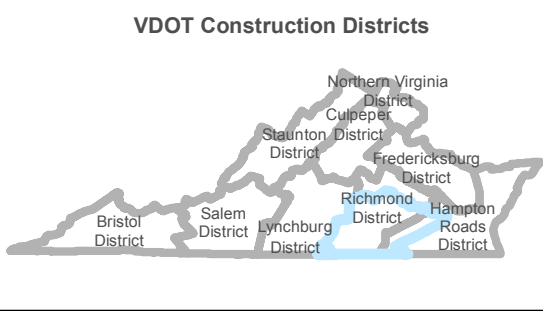
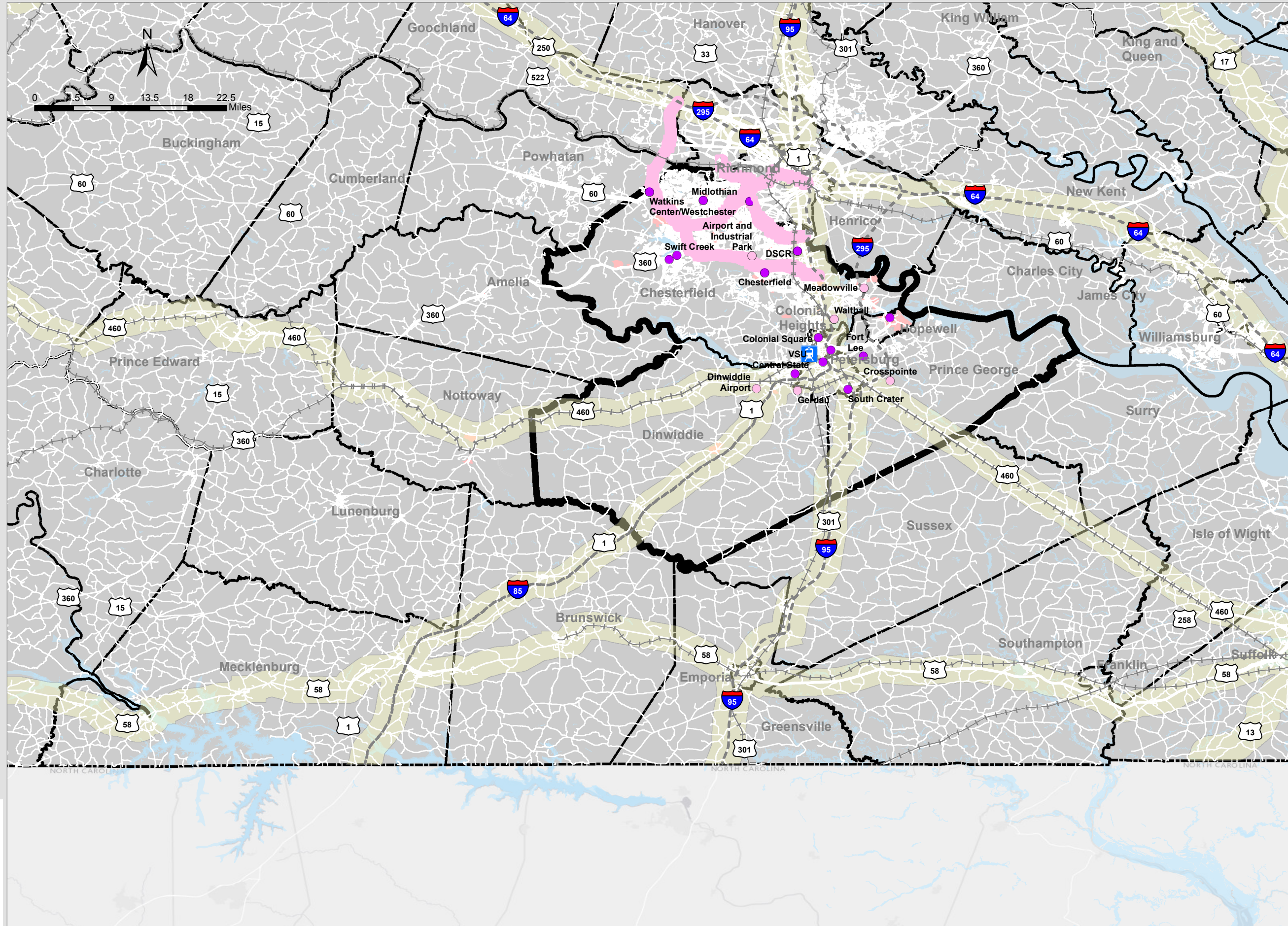


Regional Workshop - Crater and Southside Area

August 15, 2019

Activity Centers

- Freight dependent
- Knowledge
- Local serving
- Ports
- Amtrak/Passenger Rail Stations
- Airports
- Interstates
- 0
- 1 - 10,000
- 10,000 - 25,000
- 25,000 - 50,000
- 50,000 - 75,000
- Greater than 75,000
- Other Selected Limited Access Facilities
- Rail Network
- Urban Development
- Buffer around Primary COSS Facilities
- Regional Network
- Counties and Cities
- Water



Office of INTERMODAL Planning and Investment
VTRANS | VIRGINIA'S TRANSPORTATION PLAN

Date: 8/13/2019

This depiction of measures and data shown on this map are intended to be used as an aid in discussing Mid-term Needs. This depiction of measures and data do not represent Mid-Term Needs. They are one of several inputs used in the determination of Needs and are not the sole determinant.

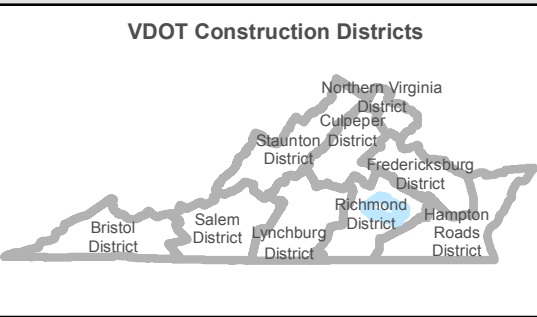
DRAFT

Crater and Southside Area North

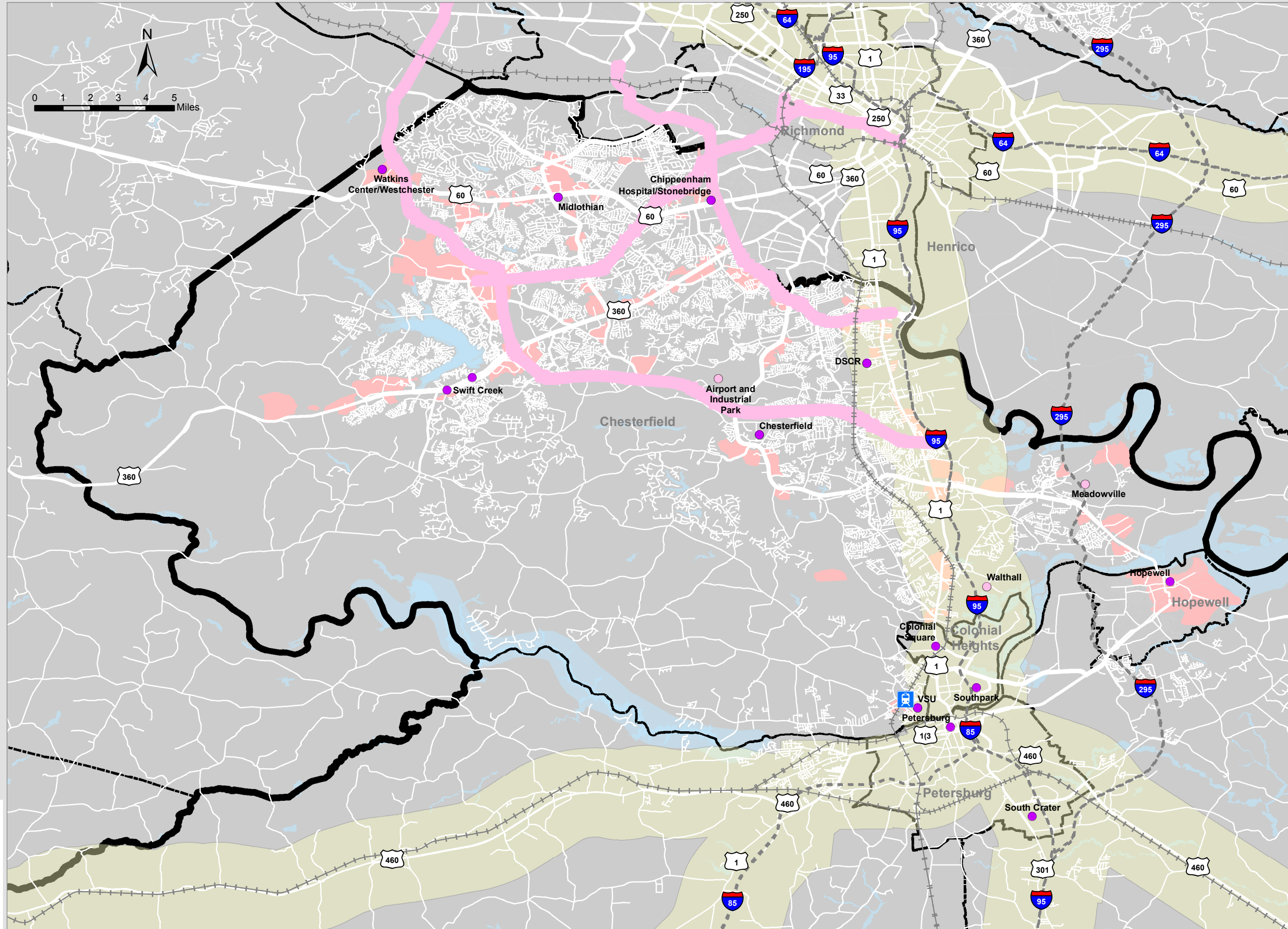
August 15, 2019

Activity Centers

- Freight dependent
- Knowledge
- Local serving
- Ports
- Amtrak/Passenger Rail Stations
- Airports
- Interstates
- 0
- 1 - 10,000
- 10,000 - 25,000
- 25,000 - 50,000
- 50,000 - 75,000
- Greater than 75,000
- Other Selected Limited Access Facilities
- Rail Network
- Urban Development
- Buffer around Primary COSS Facilities
- Regional Network
- Counties and Cities
- Water



Date: 8/13/2019



This depiction of measures and data shown on this map are intended to be used as an aid in discussing Mid-term Needs. This depiction of measures and data do not represent Mid-Term Needs. They are one of several inputs used in the determination of Needs and are not the sole determinant.

DRAFT